

# BRAZEAU COUNTY

BYLAW NO: 849-14

**BEING A BYLAW OF BRAZEAU COUNTY, IN THE PROVINCE OF ALBERTA, TO AMEND LAND USE BYLAW NO. 782-12, AS AMENDED**

**WHEREAS**, Council of Brazeau County deems it expedient and proper, under the authority of and in accordance with the *Municipal Government Act*, RSA 2000, Chapter M-26 and amendments thereto, to make certain amendments to Land Use Bylaw No. 782-12; As amended; and

**WHEREAS**, the public participation requirements of Section 692 of the *Municipal Government Act*, RSA 2000, Chapter M-26, have been complied with;


**NOW THEREFORE**, the Council of Brazeau County, duly assembled, enacts as follows:


1. That, a portion of part of NW 18-49-7-W5M be re-designated from Agricultural (AG) to Modular/Manufactured Home Park (MHP), as shown on attached Schedule 'A' ("the Lands") and
2. That this Bylaw shall take effect upon the final passing thereof.

**READ** a first time this 2<sup>nd</sup> day of September, 2014.

**READ** a second time this 21<sup>st</sup> day of October, 2014.

**READ** a third time and finally passed this 21<sup>st</sup> day of October, 2014.










  
\_\_\_\_\_  
Reeve

  
\_\_\_\_\_  
Chief Administrative Officer



**NW-18-49-07-W5**

**Proposed Rezoning**  
9.7 ac or 3.9 ha

-  REZONING AREA
-  PARCEL BOUNDARY
-  COUNTY COLD MIX
-  COUNTY GRAVEL
-  COUNTY PAVED
-  OTHER PAVED
-  OTHER GRAVEL
-  PROVINCIAL GRAVEL
-  PROVINCIAL PAVED

Scale 1:3,000



This map is intended for advisory purposes only. It is based upon data sources deemed reliable but Brazeau County is not responsible for errors or omissions. This does not represent a legal land survey.

# Schedule A

